

KINGS COUNTY REGISTRY OF DEEDS I certify this is a true copy of a full document or a portion of a document registered/Filed in the Registry of Deeds as shown here	—	1221	610-611
	Filed #	Book	Page(s)
	2146	05 03 2000	
	Document #	MM DD YY	

Kevin Deaville Registrar

TOWN OF WOLFFVILLE POLICY

Title: Alline Street Walkway Street Closing	
Policy No.: 1221-32	Supersedes: N/A
Effective Date: May 2, 2000	Approval By Council Resolution No.: 01-05S-00

Purpose:

Pursuant to the Municipal Government Act, Section 315, the Town of Wolfville hereby, by policy, closes a walkway bordering Alline Street, a public access way within the Town of Wolfville.

Definitions:

N/A

Policy Statement:

- Council does hereby close to public use Alline Street walkway, a public right-of-way located within the Town of Wolfville bordering Alline Street.
- The right-of-way that is hereby closed to public use pursuant to Section 1 of this policy is all that certain lot, piece and parcel of land situate, lying and being at Wolfville, in the County Of Kings and Province of Nova Scotia, shown and delineated as a "Walkway" on a Plan of Survey dated the 20th day of December 1992, approved by the Development Officer for the Town of Wolfville, Kings County, Nova Scotia, on the 3rd day of December, 1993 and filed at the Registry of Deeds, Kentville Nova Scotia, on the 3rd day of December, 1993 under Plan No.P-9507, said "walkway" being more particularly described as follows:

BEGINNING: at a survey marker placed on the northern boundary of Alline Street, said marker being the southwestern corner of Lot 10;

THENCE N 37 degrees 11' 12" W a distance of 245.79 feet to a survey marker placed;

THENCE: S 81 degrees 09' 09" E a distance of 14.18 feet to a survey marker placed;

THENCE: S 37 degrees 11' 12" E a distance of 241.65 feet to a survey marker placed;

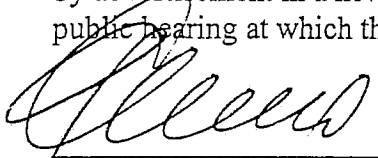
THENCE: Southwesterly along the northern boundary of Alline Street on a bearing S 84 degrees 27' 21" W a chord distance of 11.56 feet and arc distance of 11.60 feet to a survey marker placed and the place of beginning.


BEING AND INTENDED TO BE: the "walkway" as shown on said Plan of Survey.

ALL BEARINGS: Grid North

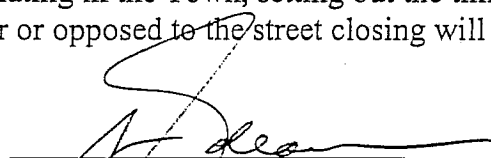
BEING: Portion of Book 960, Page 582

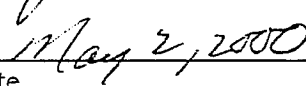
3. Prior to approval of this Policy, Council shall give notice of its intent to close the street by advertisement in a newspaper circulating in the Town, setting out the time and place of a public hearing at which those in favour or opposed to the street closing will be heard.



Mayor


Date




Chief Administrative Officer


Date

Certificate

I, Brian Porter, Town Clerk of the Town of Wolfville do hereby certify that the foregoing policy is a true copy of a policy approved by Town Council at a duly called public meeting held on the 1st day of May, A.D., 2000.

Dated at Wolfville in the County Of Kings this 2nd day of May, A.D. 2000.



Brian Porter, Town Clerk